

Short Course 1

Start: Between 2 Northern most of 4 buoys

1: Karang Jalan taken to Starboard

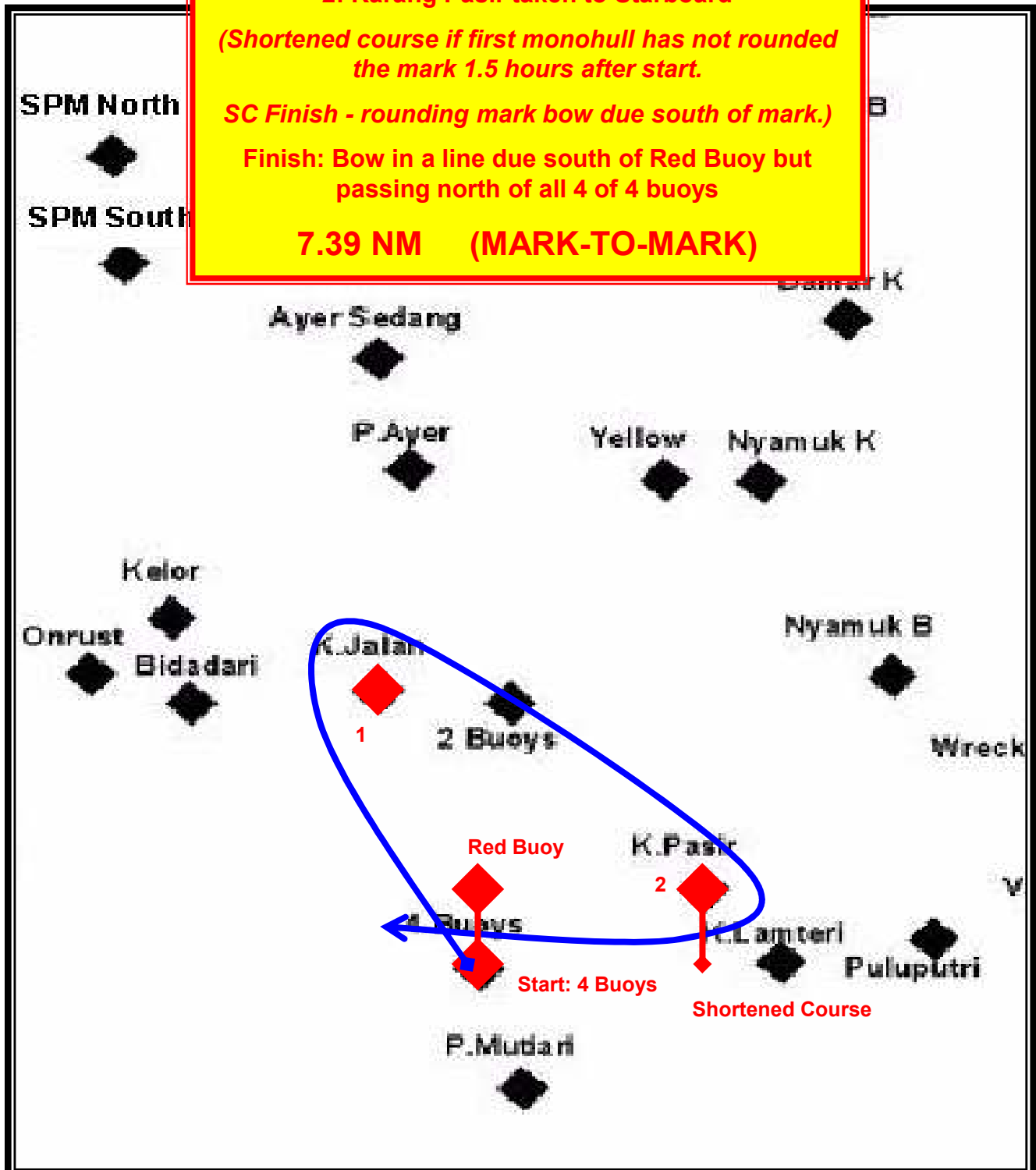
2: Karang Pasir taken to Starboard

(Shortened course if first monohull has not rounded the mark 1.5 hours after start.)

SC Finish - rounding mark bow due south of mark.)

Finish: Bow in a line due south of Red Buoy but passing north of all 4 of 4 buoys

7.39 NM (MARK-TO-MARK)



Short Course 2

Start: Between 2 Northern most of 4 buoys

1: Karang Jalan taken to Port

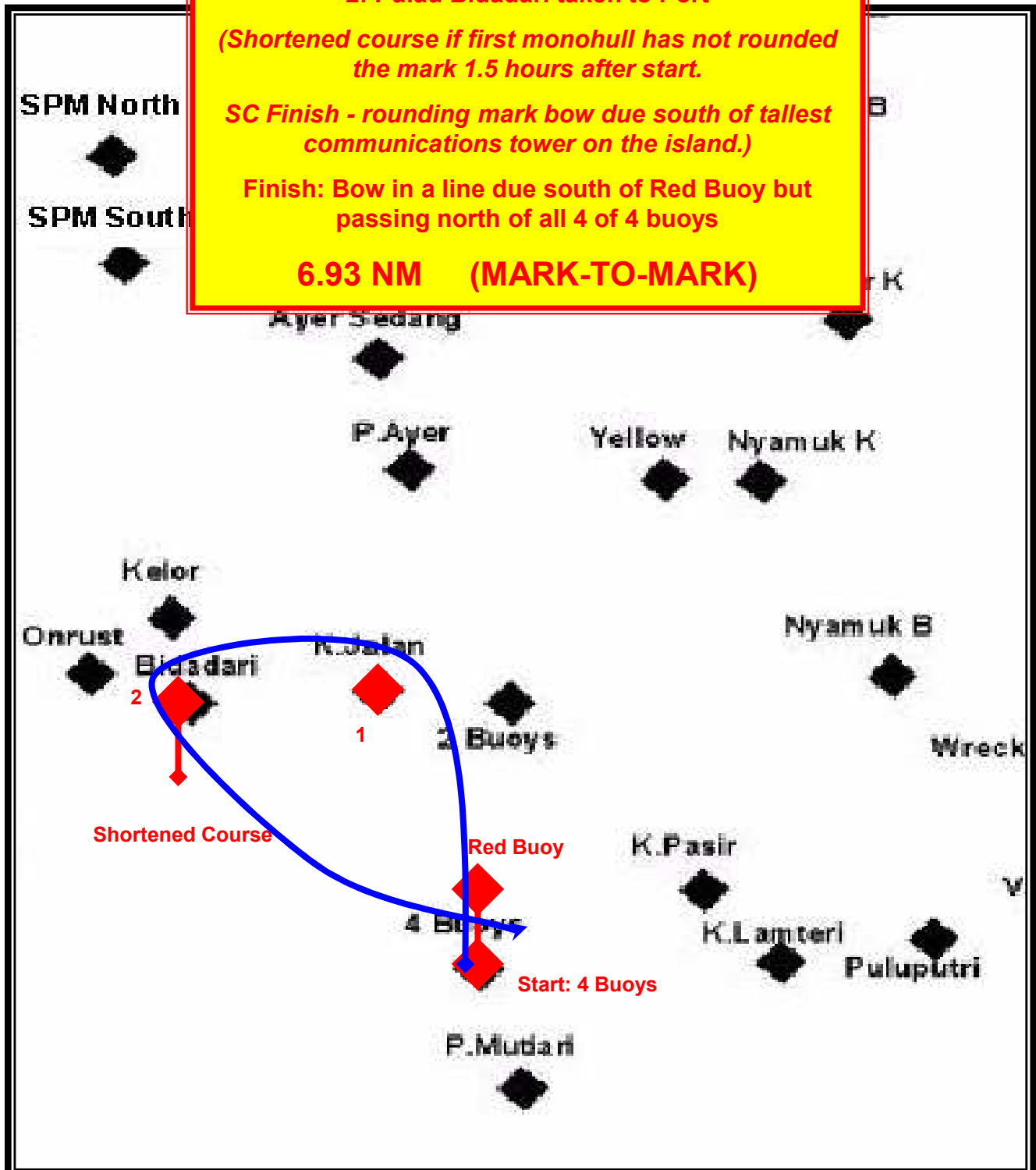
2: Pulau Bidadari taken to Port

(Shortened course if first monohull has not rounded the mark 1.5 hours after start.)

SC Finish - rounding mark bow due south of tallest communications tower on the island.)

Finish: Bow in a line due south of Red Buoy but passing north of all 4 of 4 buoys

6.93 NM (MARK-TO-MARK)



Short Course 3

Start: Between 2 Northern most of 4 buoys

1: Karang Jalan taken to Starboard

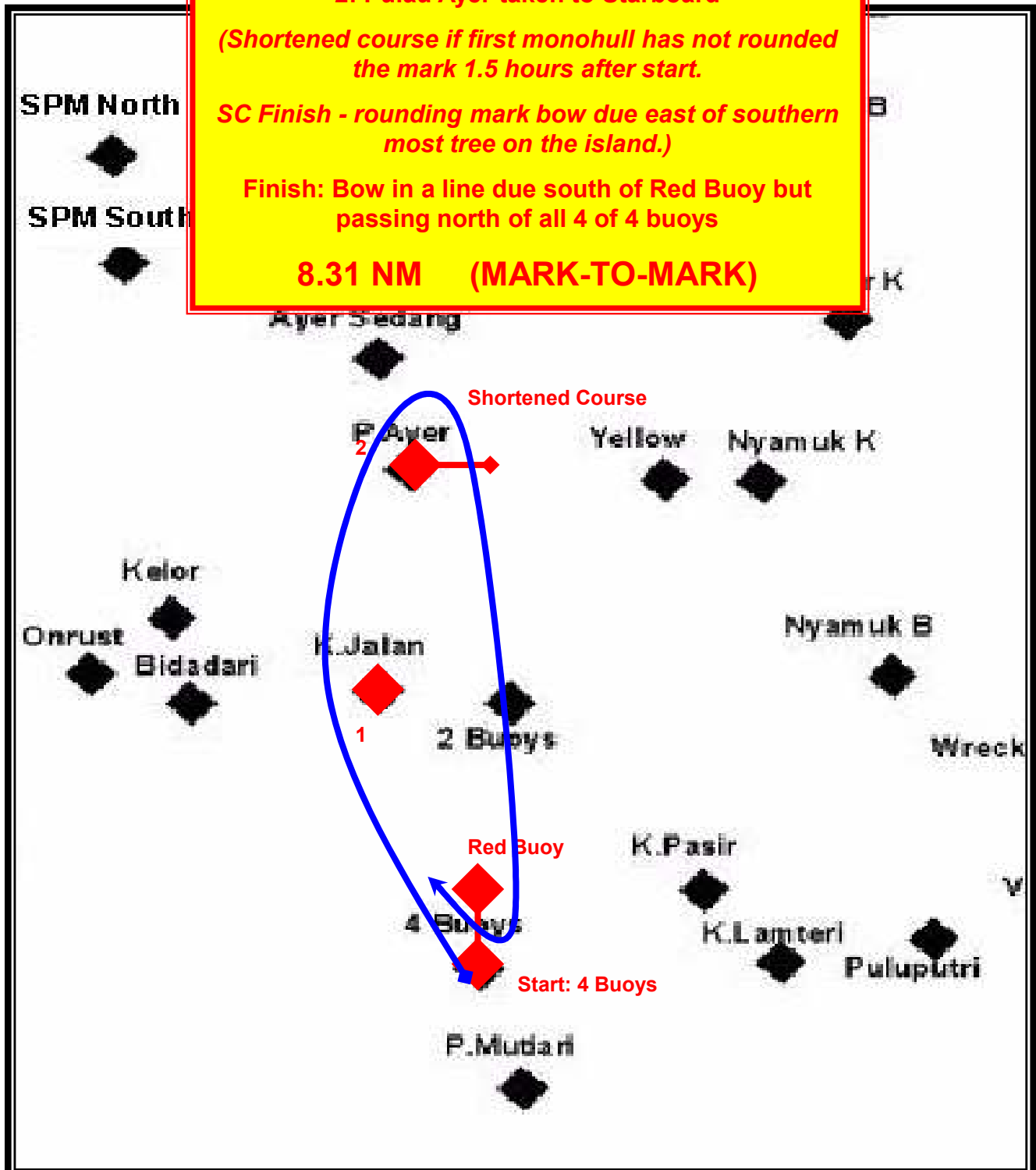
2: Pulau Ayer taken to Starboard

(Shortened course if first monohull has not rounded the mark 1.5 hours after start.)

SC Finish - rounding mark bow due east of southern most tree on the island.)

Finish: Bow in a line due south of Red Buoy but passing north of all 4 of 4 buoys

8.31 NM (MARK-TO-MARK)



Short Course 4

Start: Between 2 Northern most of 4 bouys

1: Karang Jalan taken to Starboard

2: Karang Lamteri taken to Starboard

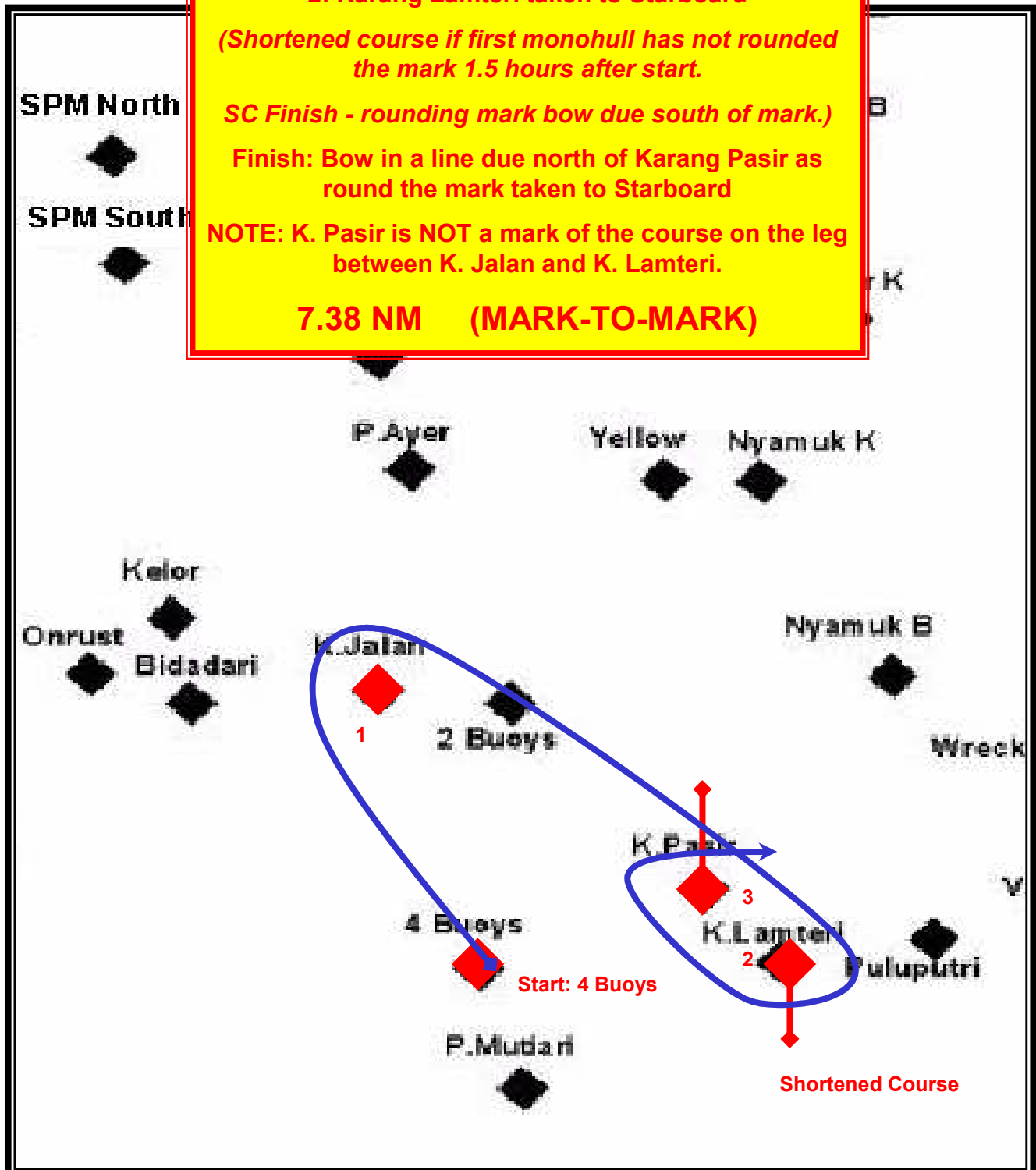
(Shortened course if first monohull has not rounded the mark 1.5 hours after start.)

SC Finish - rounding mark bow due south of mark.)

Finish: Bow in a line due north of Karang Pasir as round the mark taken to Starboard

NOTE: K. Pasir is NOT a mark of the course on the leg between K. Jalan and K. Lamteri.

7.38 NM (MARK-TO-MARK)



Short Course 5

Start: Between 2 Eastern most of 4 buoys

1: Karang Pasir taken to Port

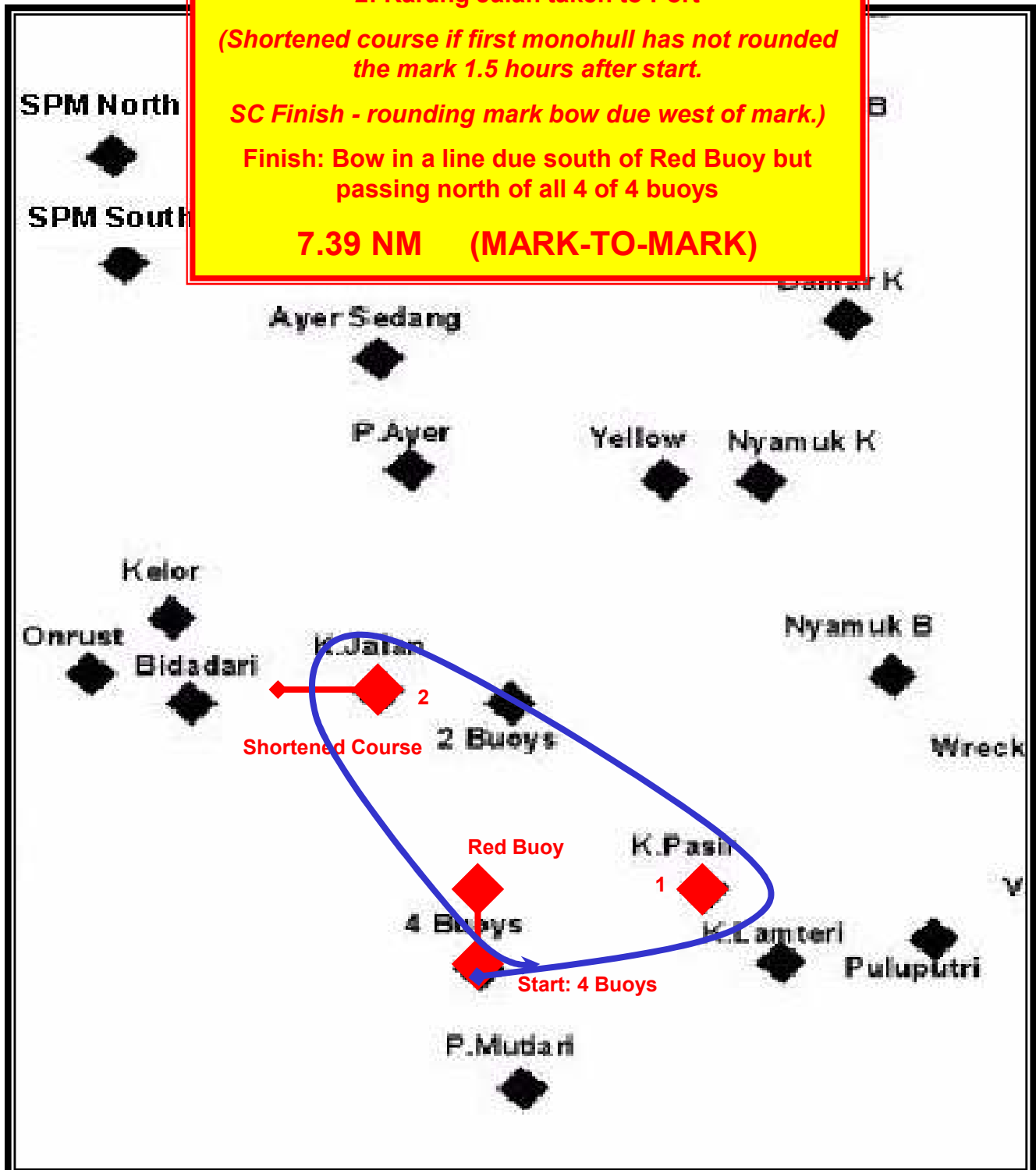
2: Karang Jalan taken to Port

(Shortened course if first monohull has not rounded the mark 1.5 hours after start.)

SC Finish - rounding mark bow due west of mark.)

Finish: Bow in a line due south of Red Buoy but passing north of all 4 of 4 buoys

7.39 NM (MARK-TO-MARK)



Short Course 6

Start: Between 2 Eastern most of 4 bouys

1: Karang Pasir taken to Starboard

2: Karang Lamteri taken to Port

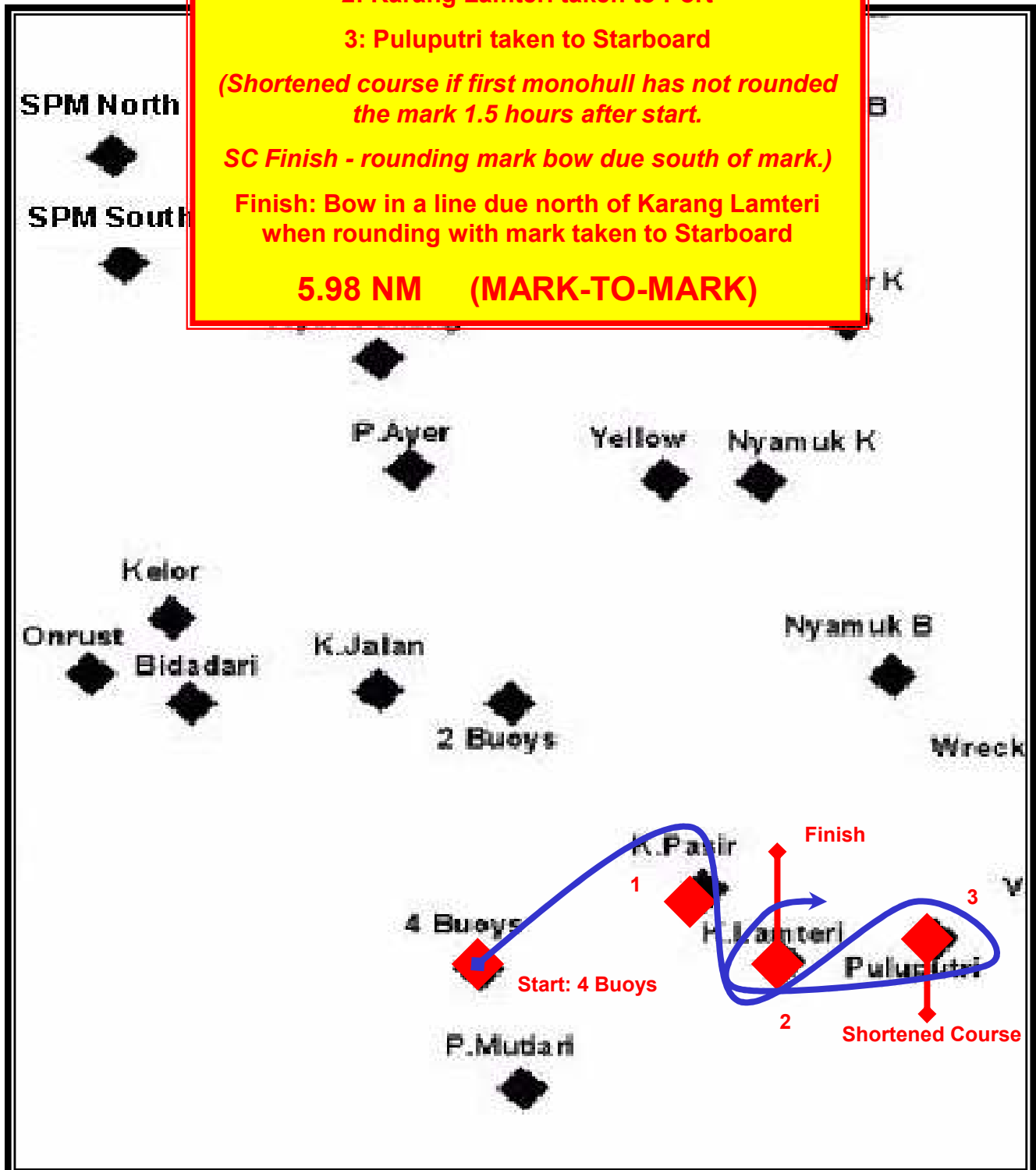
3: Puluputri taken to Starboard

(Shortened course if first monohull has not rounded the mark 1.5 hours after start.)

SC Finish - rounding mark bow due south of mark.)

Finish: Bow in a line due north of Karang Lamteri when rounding with mark taken to Starboard

5.98 NM (MARK-TO-MARK)



Short Course 7

Start: Line due west of Karang Pasir

1: P. Nyamuk Besar taken to Starboard

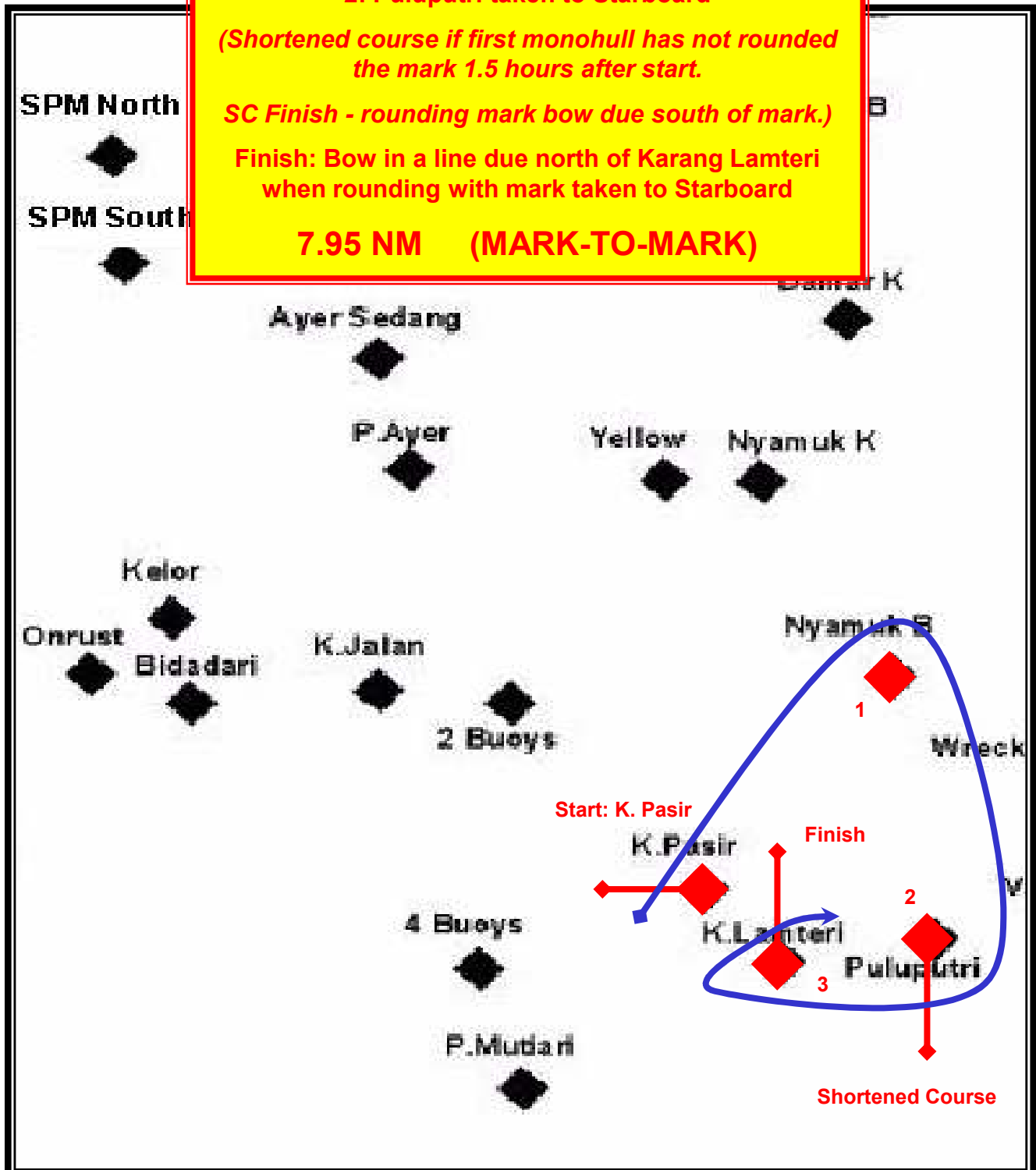
2: Puluputri taken to Starboard

(Shortened course if first monohull has not rounded the mark 1.5 hours after start.)

SC Finish - rounding mark bow due south of mark.)

Finish: Bow in a line due north of Karang Lamteri when rounding with mark taken to Starboard

7.95 NM (MARK-TO-MARK)



Short Course 8

Start: Line due west of Karang Pasir

1: Karang Lamteri taken to Port

2: Puluputri taken to Starboard

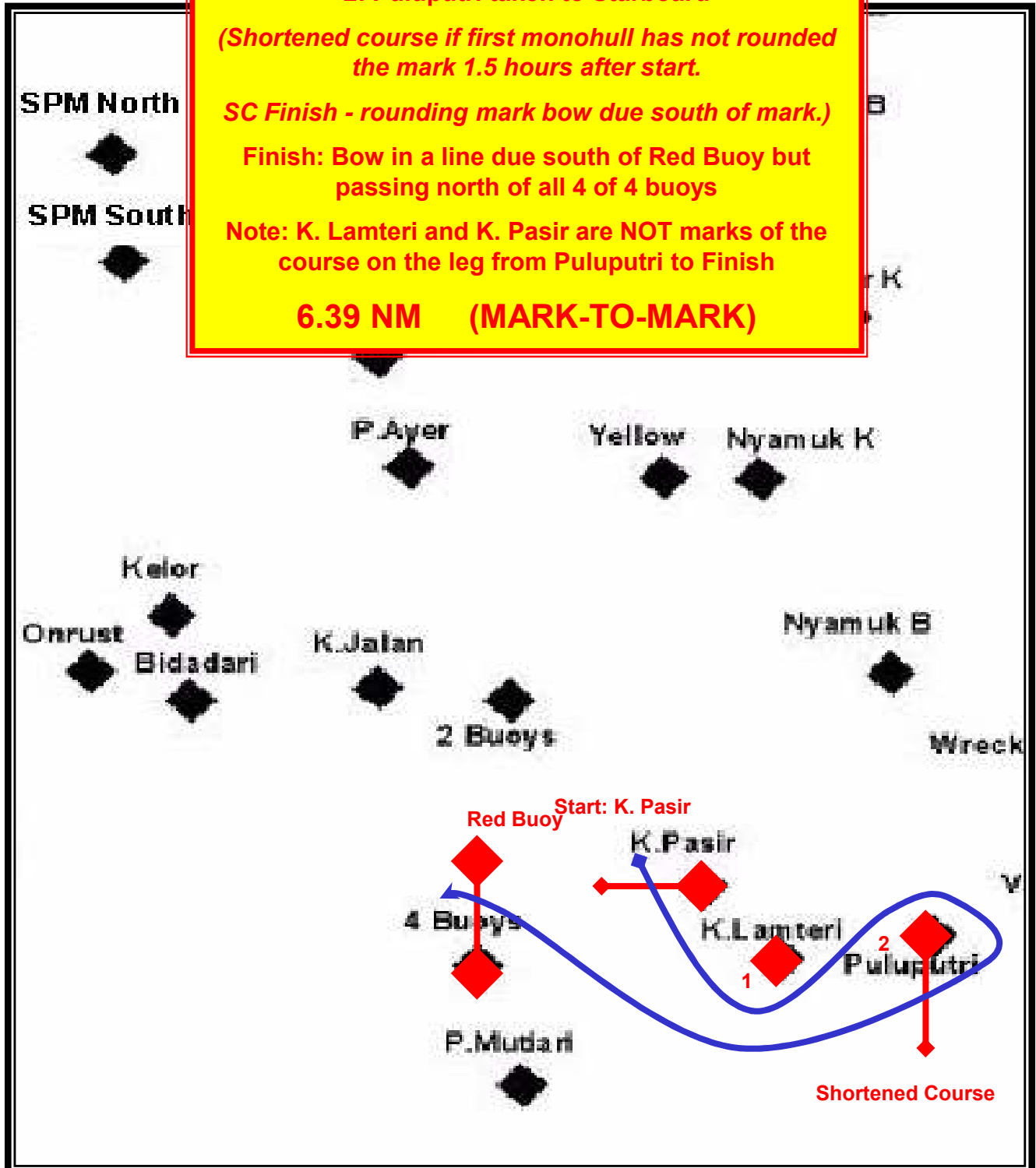
(Shortened course if first monohull has not rounded the mark 1.5 hours after start.)

SC Finish - rounding mark bow due south of mark.)

Finish: Bow in a line due south of Red Buoy but passing north of all 4 of 4 buoys

Note: K. Lamteri and K. Pasir are NOT marks of the course on the leg from Puluputri to Finish

6.39 NM (MARK-TO-MARK)



Short Course 9

Start: Line due west of Karang Pasir

1: Karang Lamteri taken to Port

2: Karang Jalan taken to Port

(Shortened course if first monohull has not rounded the mark 1.5 hours after start.)

SC Finish - rounding mark bow due west of mark.)

Finish: Bow in a line due south of Red Buoy but passing north of all 4 of 4 buoys after rounding all 4 of the 4 buoys taking them to Port

Note: K. Pasir is NOT a mark of the course on the leg from K. Lamtei to K. Jalan

7.38 NM (MARK-TO-MARK)

SPM North



SPM South



P. Ayer



Yellow



Nyamuk K



Kelor



Onrust



Bidadari



Shortened Course

2

K. Jalan



2 Buoys



Nyamuk B



Wreck

Red Buoy



K. Pasir



Start: K. Pasir

4 Buoys



K. Lamteri

1

K. Lamteri

Puluputri



P. Mudari



Short Course 10

Start: Line due west of Karang Lamteri

1: Karang Pasir taken to Starboard

2: Karang Lamteri taken to Starboard

3: Karang Pasir taken to Starboard

(Shortened course if first monohull has not rounded the mark 1.5 hours after start.)

SC Finish - rounding mark bow due east of mark.)

4: Karang Lamteri taken to Starboard

Finish: Bow in a line due south of Red Buoy but passing north of all 4 of 4 buoys

7.02 NM (MARK-TO-MARK)

